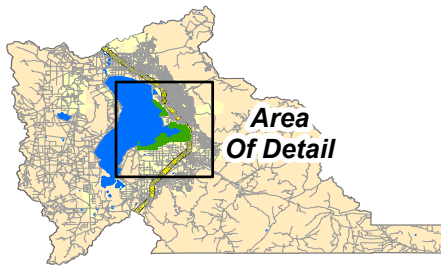
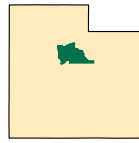


Utah County



Utah County, Utah

Aerial Adulthood Application Date:
June 14, 2025



Flight Line

Sprayer Off

Sprayer On

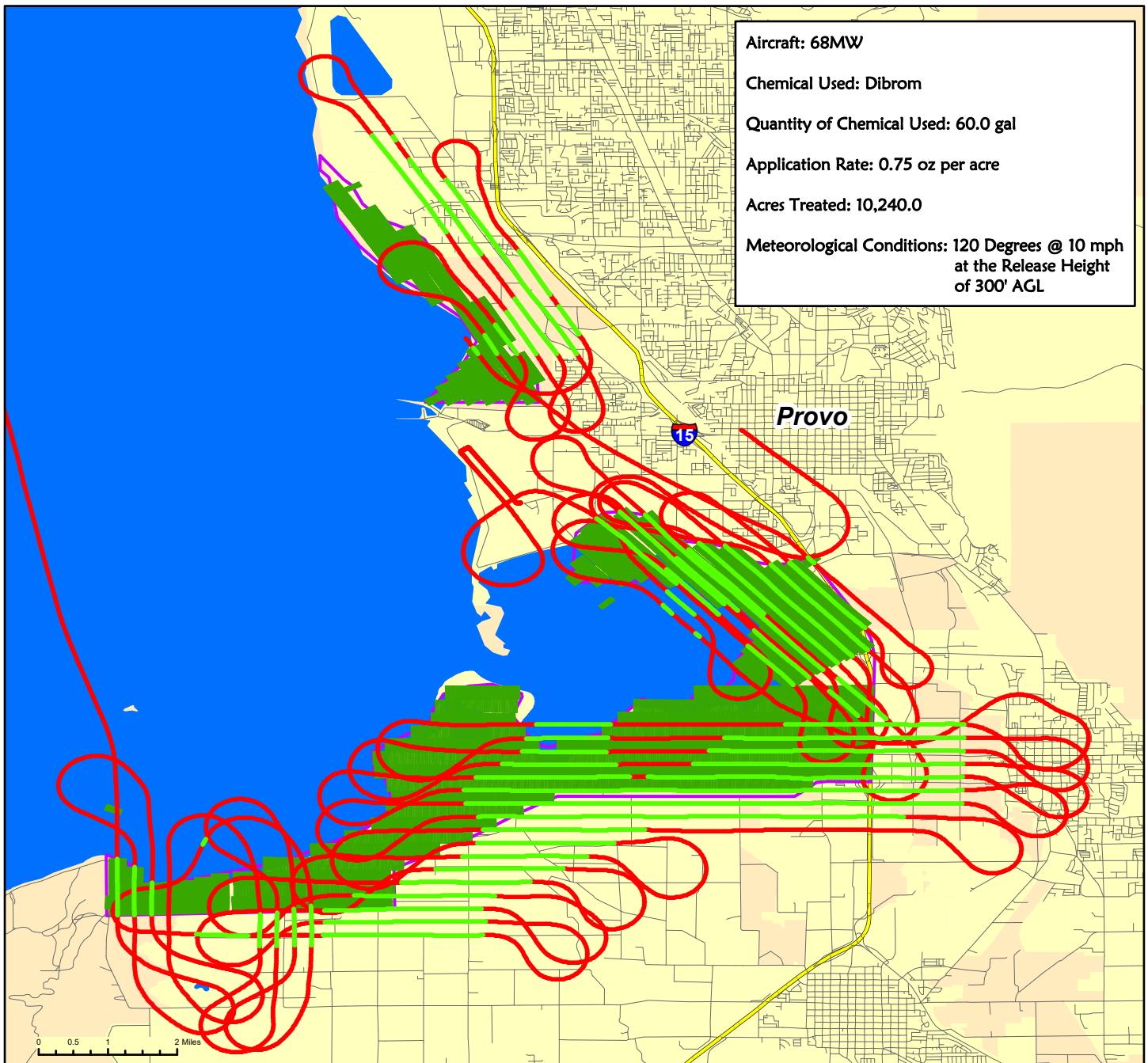
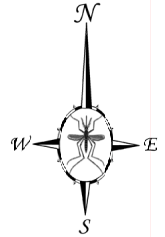
Towers



Spray Deposition



Treatment Area



Aircraft: 68MW

Chemical Used: Dibrom

Quantity of Chemical Used: 60.0 gal

Application Rate: 0.75 oz per acre

Acres Treated: 10,240.0

Meteorological Conditions: 120 Degrees @ 10 mph
at the Release Height
of 300' AGL



VDCI
1320 Brookwood Dr., Suite H
Little Rock, AR 72202

These map products were developed for use by VDCI for its internal purposes only and were not designed or intended for general use by members of the public. VDCI makes no representation or warranty as to its accuracy, timeliness, or completeness, and in particular, its accuracy in labeling or displaying dimensions, contours, property boundaries, or placement or location of any map features thereon. © 2025 VDCI. All rights reserved.